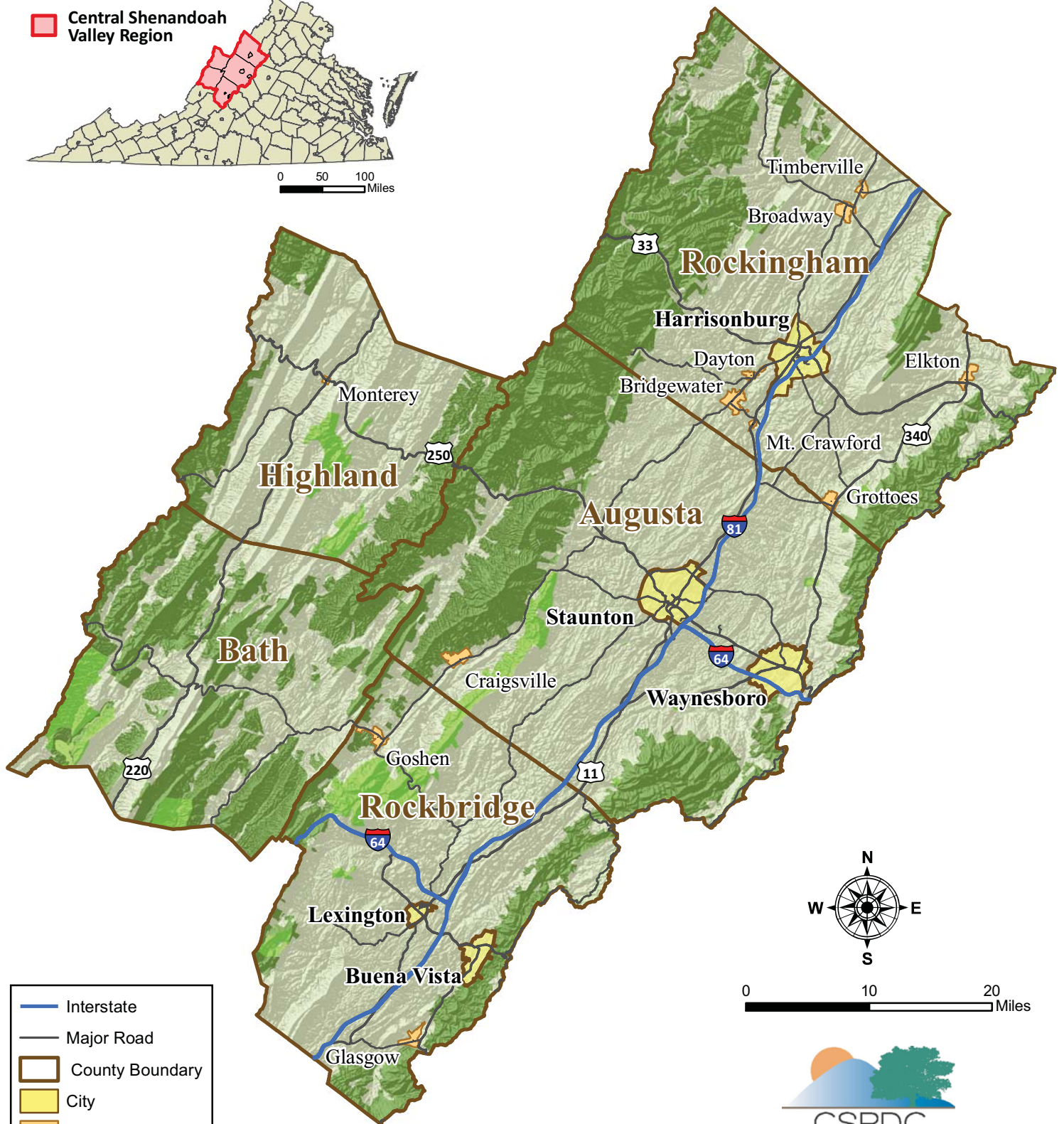
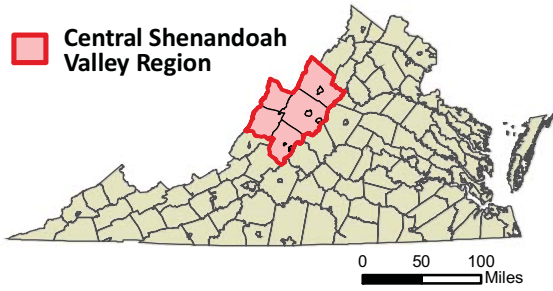







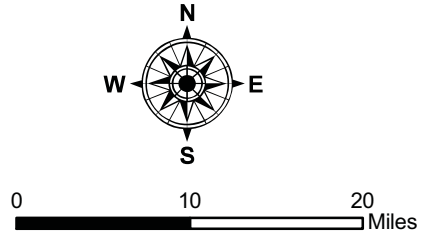


Central Shenandoah Planning District



-  Interstate
-  Major Road
-  County Boundary
-  City
-  Town
- Public Land**
-  Federal
-  State



Sources: VGIN, DCR
 Map prepared and produced by
 Central Shenandoah Planning District Commission
 Map to be used for planning purposes only.
 October, 2010